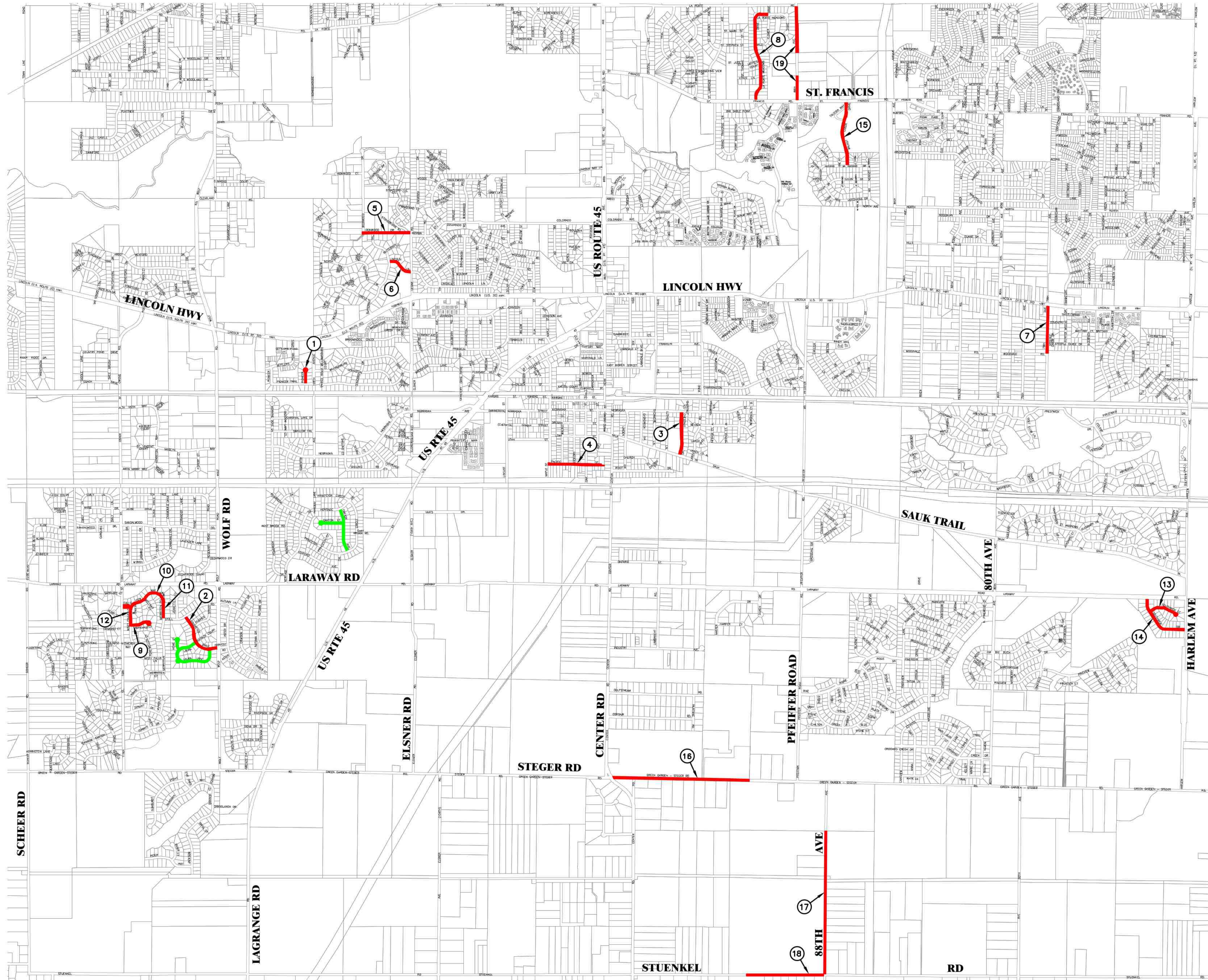
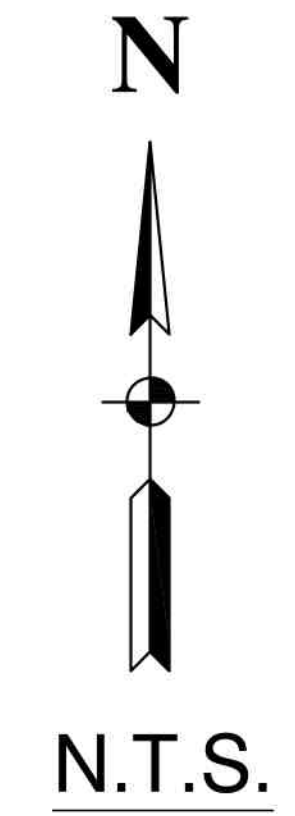


VILLAGE of FRANKFORT

2021 ROADWAY MAINTENANCE PROGRAM



PROJECT LIMITS:

- ① PIONEER COURT – PIONEER TRAIL TO NORTH END
- ② HINSPETER DRIVE – WOLF ROAD TO STOLL ROAD
- ③ CHESTNUT DRIVE – NEBRASKA STREET TO SAUK TRAIL
- ④ PACIFIC STREET – MAPLE STREET TO EAST END
- ⑤ IRONWOOD DRIVE – CEDAR LANE TO WEST END
- ⑥ LINCOLN LANE – CEDAR LANE TO BUTTERNUT TRAIL
- ⑦ 78TH AVENUE – ROUTE 30 TO WOODVALE ROAD
- ⑧ LAPORTE MEADOWS DRIVE – ST. FRANCIS ROAD TO WILDFLOWER DRIVE
- ⑨ AMHERST COURT – MISTY FALLS LANE TO EAST END
- ⑩ FALLS VIEW WAY – 116TH AVENUE TO MERRITTON ROAD
- ⑪ MERRITTON ROAD – FALLS VIEW WAY TO STOLL ROAD
- ⑫ MISTY FALLS LANE – AMHERST COURT TO FALLS VIEW WAY
- ⑬ SOUTHWICK COURT – SOUTHWICK DRIVE TO EAST END
- ⑭ SOUTHWICK DRIVE – LARAWAY ROAD TO HARLEM AVENUE
- ⑮ WALNUT CREEK DRIVE – ST. FRANCIS ROAD TO HUCKINS DRIVE
- ⑯ STEGER ROAD – CENTER TO EAST 3800'
- ⑰ S. 88TH AVENUE – STUENKEL ROAD TO NORTH 4000'
- ⑱ STUENKEL ROAD – S. 88TH AVENUE TO WEST 2000'
- ⑲ N. 88TH AVENUE – ST. FRANCIS ROAD TO LAPORTE ROAD (LESS 600')


LEGEND

- STREETS IN CURRENT CONTRACT
- POSSIBLE ADDITIONAL STREETS

PREPARED BY OR UNDER THE
DIRECT SUPERVISION OF:

Vay Salakh

06-07-21



PREPARED BY:



ILLINOIS DESIGN FIRM REGISTRATION NO. 184001128.

PROJECT NO. 21-R0041

SHEET NO. 1 OF 1